

Guide for Users of The Danish Roadbook

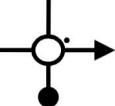



Roadbook explained, Ordinary Etape / Stage

The Danish Roadbook, see more at WWW.RMCH-DK.COM

Print version: 13-12-2019

22. Rallye Monte-Carlo Historique

30. January - 6. February 2019

Targettime	Km	Km/h	Etape	Road no	
370 Min	228,98	37	CH Valence - Saint Agreve		
No.	Distance Total km	Distance Part km	Direction	Information	Distance Rest km
8	4,23	0,52			D534n 224,75
9	6,31	2,08			D96 222,67

Total for this Etape (Stage)

Road number

Row number

Total Distance since last Time Control (CH)

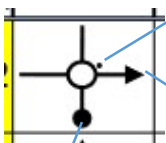
Distance from last row

Direction (See explanation below)

Road sign

Distance to next Time Control

Direction explained:



Dot: Location of Road sign, House, Rail, Poles, etc.



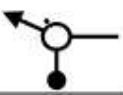






All distances are measured when the car's side window passes the dot

Your position

Arrow: Direction to drive
(Read as: Turn at 3 O'clock, in Roundabout)

How to read the rows in Roadbook (example)

Yellow background: Ordinary Road Etape (Stage)

15	9,94	1,41			D86 219,04
16	10,92	0,98			D86 218,06
17	11,14	0,23		 	D86 217,83
18	11,80	0,65			D86 217,18

Roadbook number & Page number

Roadbook 2 Valence - St. Agreve - Valence

2


Read row 15 as (Left to right):

After a total of 9,94 km (1,41 km from last row), drive Straight ahead, with a sign at 3 O'clock: Town (Soyons) begin, on Road no. D86 and with a rest Distance to next Time Control (CH) of 219,04 km.

Trip distance is until Town begin sign

Read row 16 as:

After a total of 10,92 km (0,98 km from last row), arrive at Roundabout. Take Second exit (at 10 O'clock)

with road sign  at 11 O'clock. Rest distance 218,06 km.

Trip distance is until entry of Roundabout.

Read row 17 as:

After a total of 11,14 km (0,23 km from last row), entering a 30 kmh zone and soon leaving it again.

Read row 18 as:

After a total of 11,80 km (0,65 km from last row), Town exit, on Road no D86

Trip distance until Town end sign

Roadbook on SR (former ZR) is still marked with ZR names

30. January - 6. February 2019



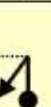



Targettime	Km	Km/h	Etape	Road no
Min	49,04		ZR 4 Burzet	
Distance No.	Distance Part km	Direction	Information	Distance Rest km
1	0,000	0,00		
	0,000			
3	0,000	0,00	Start ZR 4	49,04
4	0,506	0,51	first	48,53
5	0,728	0,22		48,31
6	1,004	0,28		48,03

Green background: Safe route with no timing (first 1.000 m)

Row 4: First white pole. Locate at 3 O'clock, right side, just after corner.

Trip Meters are until passing pole, angle right thru side window.

Light Yellow Background

10	2,632	0,22			46,40
11	2,735	0,10			46,30
12	2,796	0,06			46,24
13					

Direction in Row 11 has light Yellow background when distance to next (Row 12) is 100 meter or less.

Trip Meters are until Road / Path crossing (at 9 O'clock)

Row 10: Trip Meters are until Crossing sign (at 3 O'clock)

Row 12. Trip Meters are until Cyclist sign. Signs may look different, depending of department and sponsor of sign








Red background:
Your speed may be measured in
Town

Entering and leaving towns on SR:

No.	Distance Total km	Distance Part km	Direction	Info	Distance Rest km
49	16,000	0,30	↑	St Julien - Molhesabate	D18 9,84
50	16,345	0,35	↘	10 St Bonnet le Froid	D18 9,49
51					
52	16,670	0,33	↑		D18 9,17
53	17,168	0,50	↖	big stone	8,67
54	17,432	0,26	↘	wood	8,40
55	17,667	0,23	↑		8,17
56	17,974		↑	Wood with Iron Triangle	7,86

Green background:
Safe route with no timing
(first 1.000 m after town end)

Red Attention:

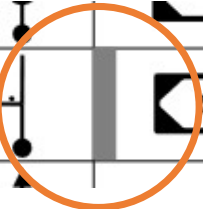


68	22,210	0,10			26,82
69	22,363	0,14			26,67
69					
					

Connection between row & picture

Attention: Don't miss this point. Can also be supplied with one or more Pictures

Grey Attention:

Attention can also be marked with grey. You should still pay attention!

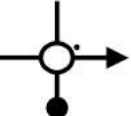

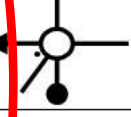
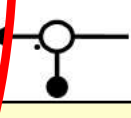
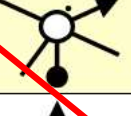

108	204,88	0,60				24,70
109						D120
						24,10
						D120

New in 2020 version (Temps idéal)

Moyennes: Haute / Intermédiaire / Basse
 229,37 Km - Temps Idéal : 6 h 10 / 6 h 15 / 6 h 20

23. Rallye Monte-Carlo Historique



29. January - 5. February 2020

Targettime	Km	Km/h	Etape	Road no	
370 Min	229,37	37	CH Valence - Saint Agreve		
No.	Distance Total km	Distance Part km	Direction	Information Temps Idéal : 6 h 10 / 6 h 15 / 6 h 20	Distance Rest km
8	4,26	0,49		Le Puy en Velay	D534n 225,11
9	6,38	2,12		Le Puy	D96 222,99
10	6,84	0,46		Privas	D96 222,53
11	7,10	0,26		Privas	D86 222,27
12	8,03	0,93		Privas	D86 221,34
13	8,10	0,07		Les Freydieres	D86 221,27

Total distance from ACM Route is Bolded in the Roadbook (except on Concentration Routes to Buis les Baronnie, due to in-accurate meters in the ACM Routes)

Communes	Routes	Distances		Horaire Approximatif
		Partiel	Total	
CH Valence (Champ de Mars)		0,00	0,00	de 06 h 30 à 11 h 38
Place Championnet / Av. Léon Gambetta (Dir. gauche)		0,18	0,18	
Drôme Léon Gambetta (Dir. Le Puy en Velay)		0,27	0,45	
Dir. Le Puy en Velay	D2007N	0,17	0,62	
Dir. Le Puy en Velay	D534N	3,15	3,77	
Dir. Le Puy en Velay	D534N	0,49	4,26	
<hr/>				
Bif D534N / D96	D96	2,12	6,38	
Bif D96 / X (Dir. Privas)	D96	0,46	6,84	
Bif D96 / D86 (Dir. Privas)	D86	0,26	7,10	
Bif D86 (Dir. Privas)	D86	0,93	8,03	
Soyons	D86	1,89	9,92	

Have a nice trip with The Danish Roadbook, Compiled with Gejl Rally Rutebog

18				210,27
11,78	0,65			D86
				217,59

Yours

Tage Gejl, January 2020